

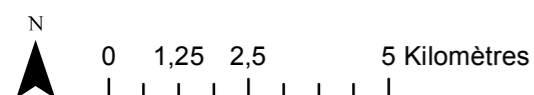
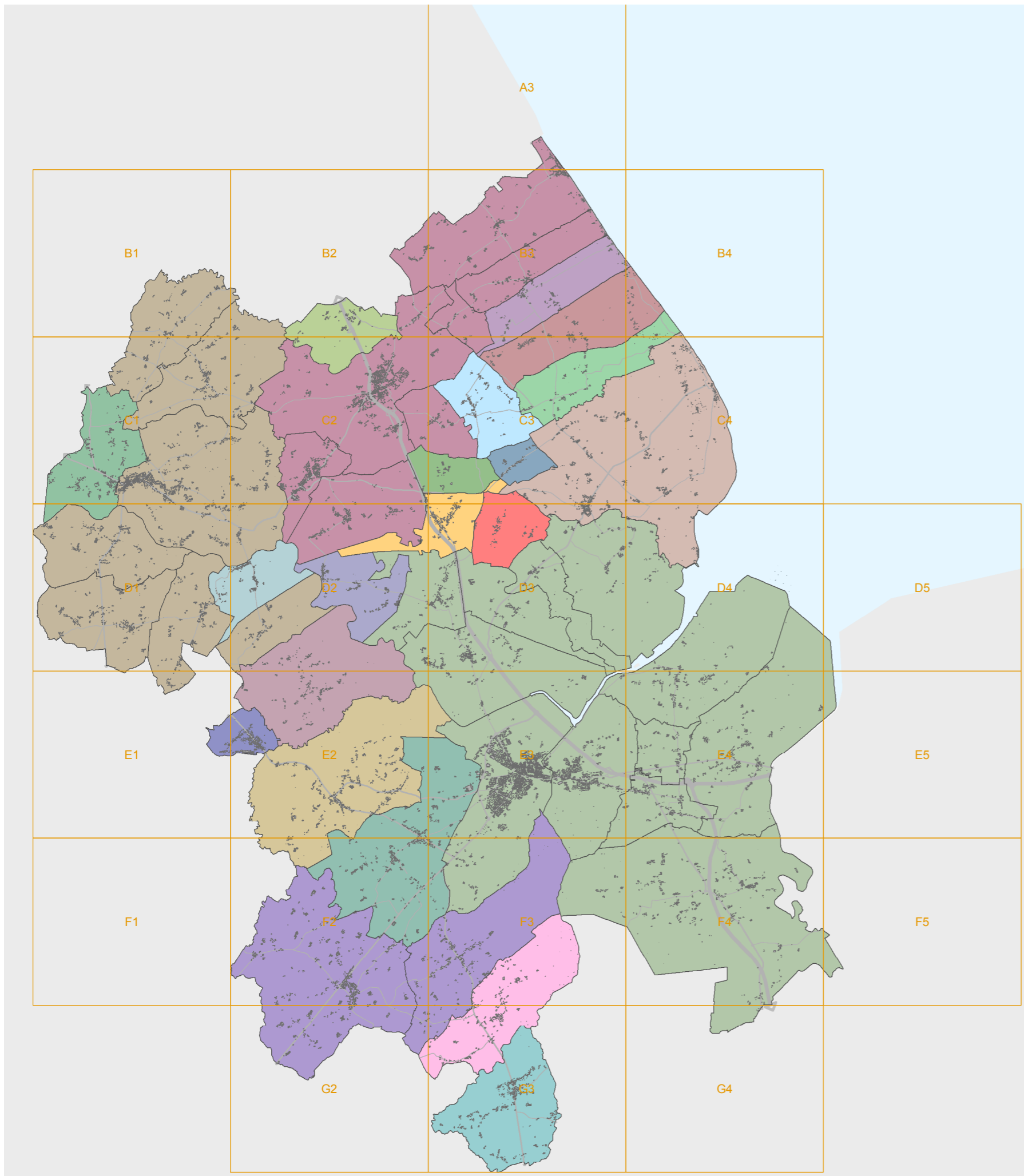


## DROIT DE PREEMPTION URBAIN

*Découpage du territoire en 27 planches cartographiques*

-  Droit de préemption urbain renforcé
-  Droit de Préemption Urbain



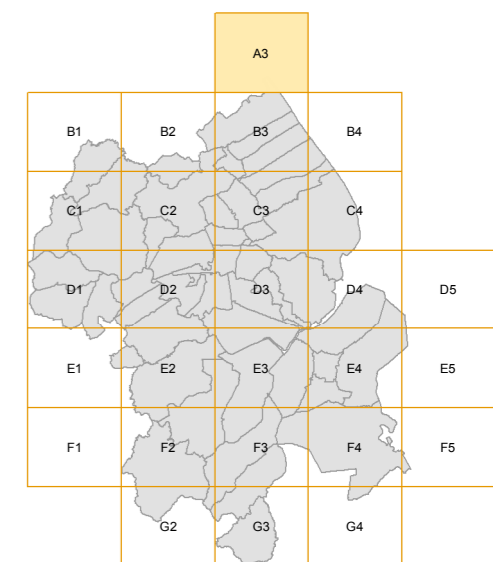
*Les mises à jour de cadastre datent de juillet 2024.  
Les ○ mentionnent les bâtiments existants mais non visibles sur le cadastre.*



**PLUi de la BAIE DU CONTENTIN**  
approuvé le 18 décembre 2024


**DROIT PREEMPTION URBAIN**

PLUi de la Baie du Cotentin  
1 / 20 000

**A3**



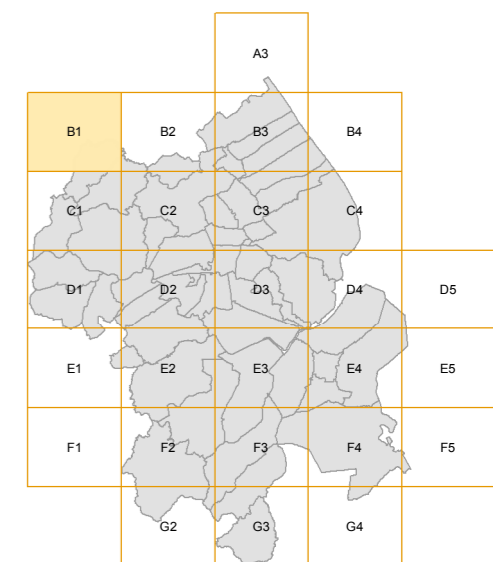
-  Droit de préemption urbain renforcé
-  Droit de Préemption Urbain





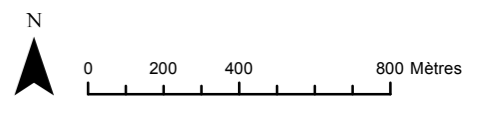
**DROIT PREEMPTION URBAIN**

PLUi de la Baie du Cotentin  
1 / 20 000

**B1**



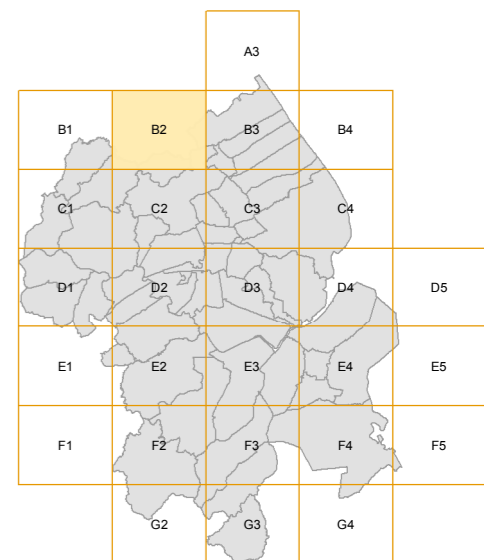
-  Droit de préemption urbain renforcé
-  Droit de Préemption Urbain





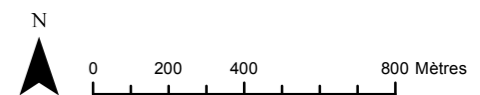
**DROIT PREEMPTION URBAIN**

PLUi de la Baie du Cotentin  
1 / 20 000

**B2**



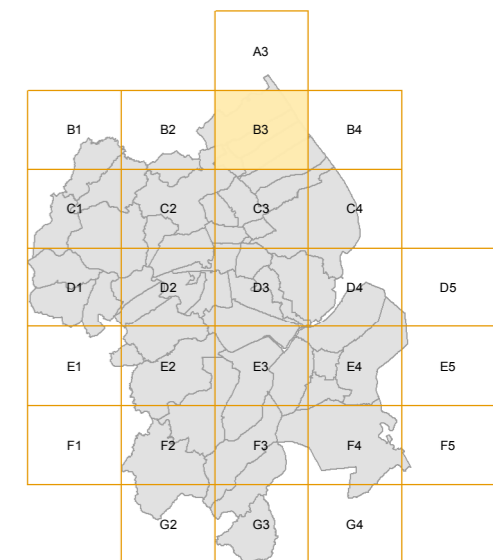
-  Droit de préemption urbain renforcé
-  Droit de Préemption Urbain





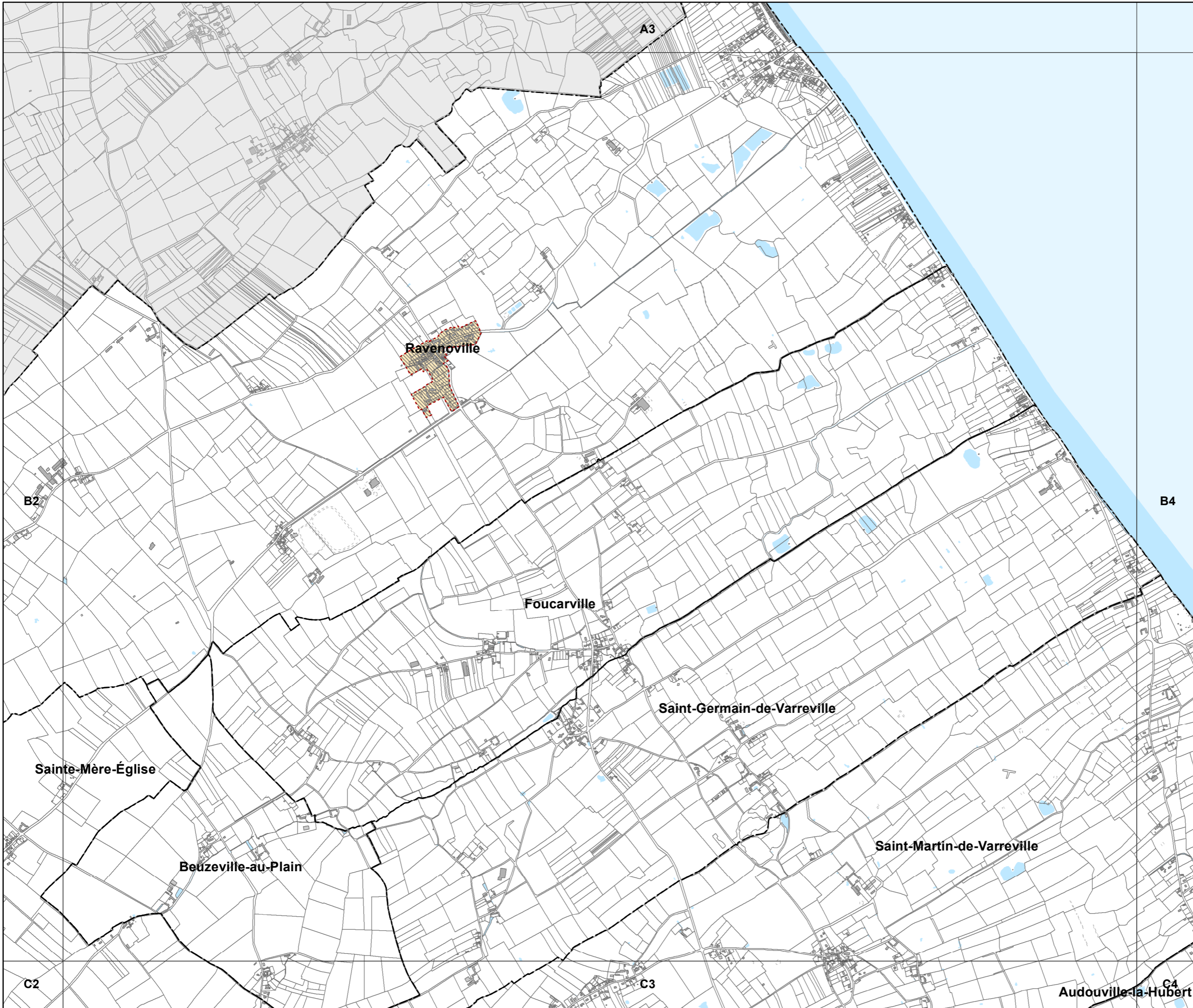
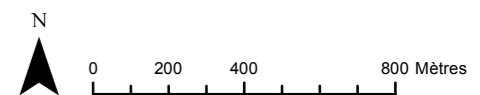
**DROIT PREEMPTION URBAIN**

PLUi de la Baie du Cotentin  
1 / 20 000

**B3**



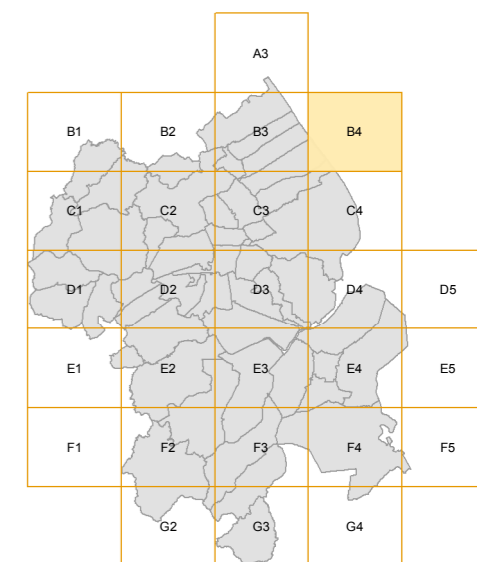
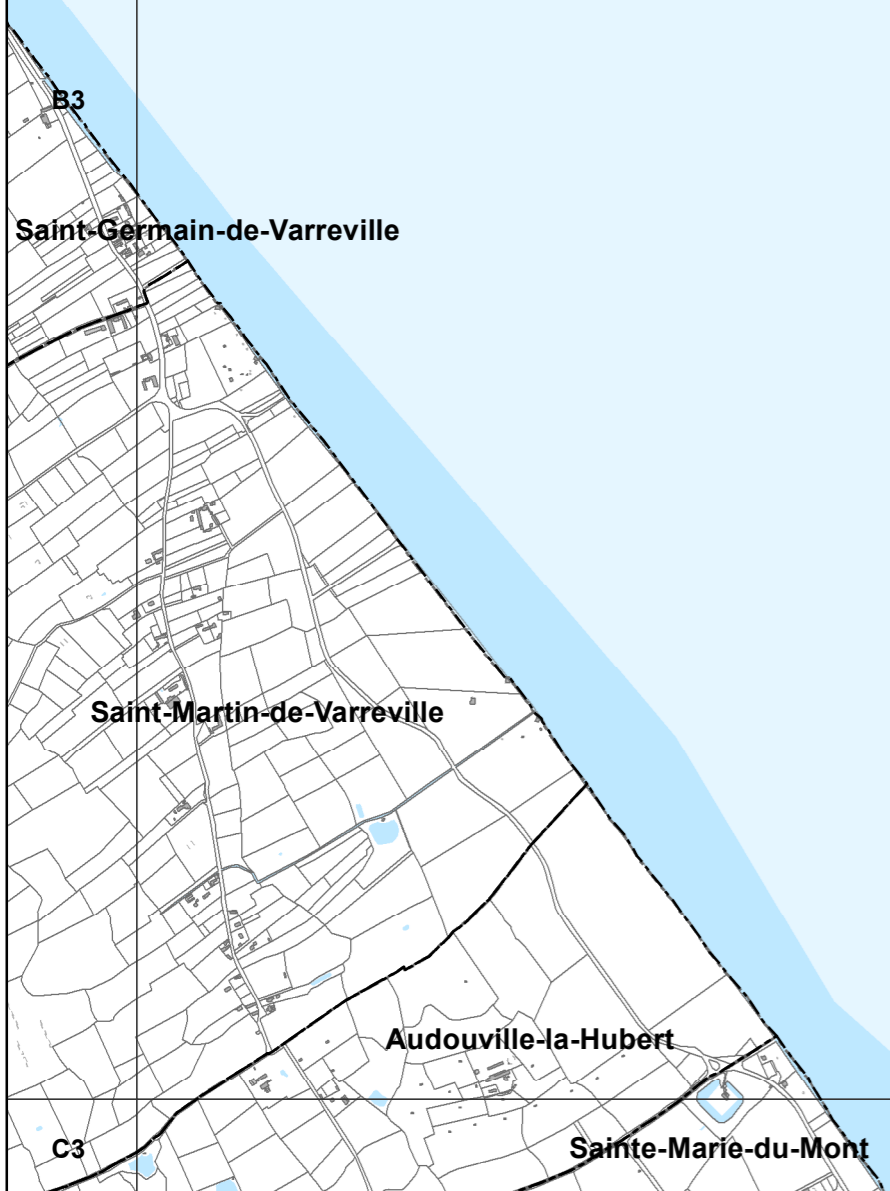
-  Droit de préemption urbain renforcé
-  Droit de Préemption Urbain





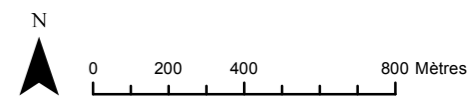
### DROIT PREEMPTION URBAIN

PLUi de la Baie du Cotentin  
1 / 20 000

**B4**



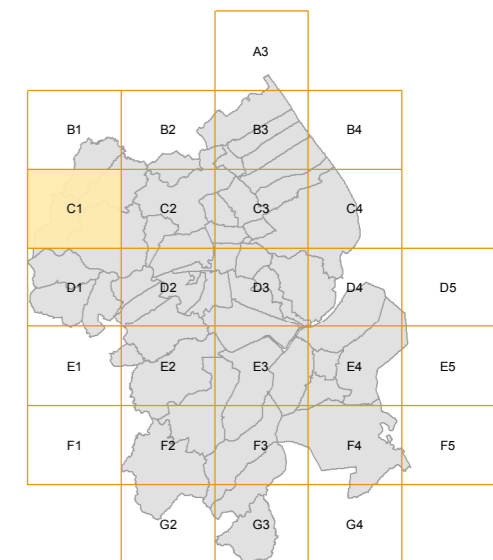
-  Droit de préemption urbain renforcé
-  Droit de Préemption Urbain





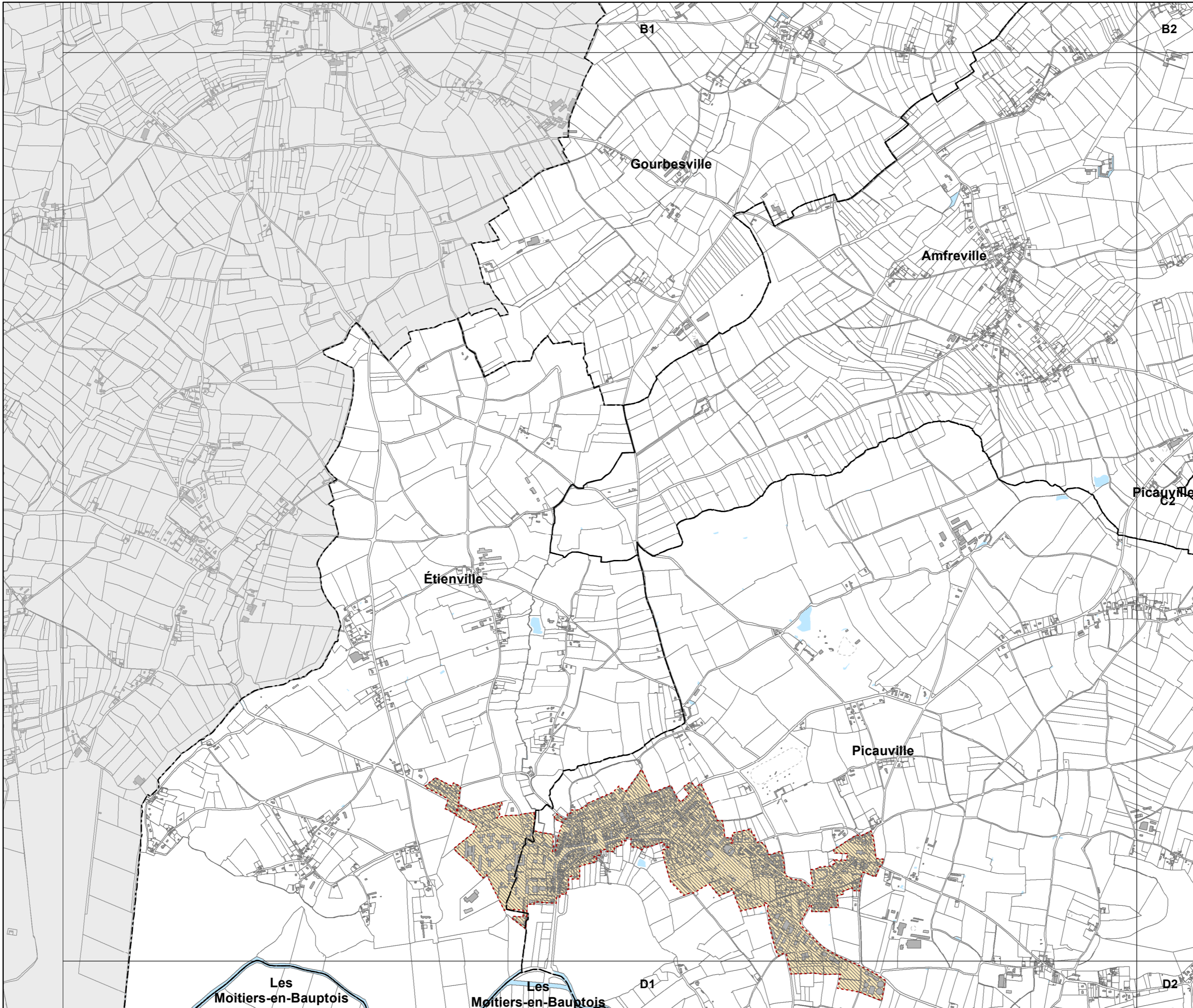
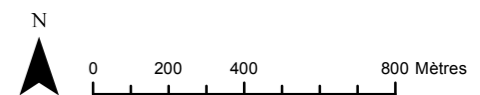
**DROIT PREEMPTION URBAIN**

PLUi de la Baie du Cotentin  
1 / 20 000

**C1**



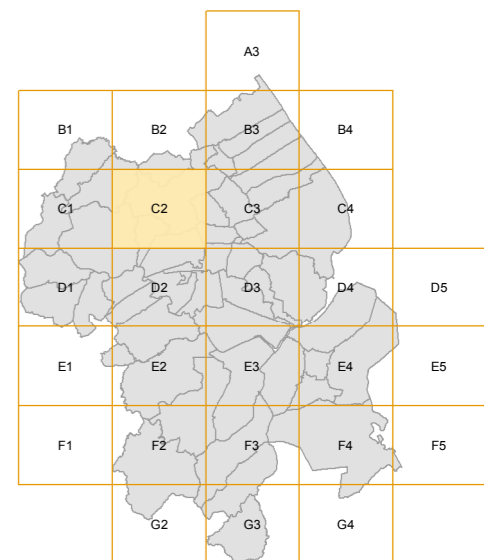
-  Droit de préemption urbain renforcé
-  Droit de Préemption Urbain





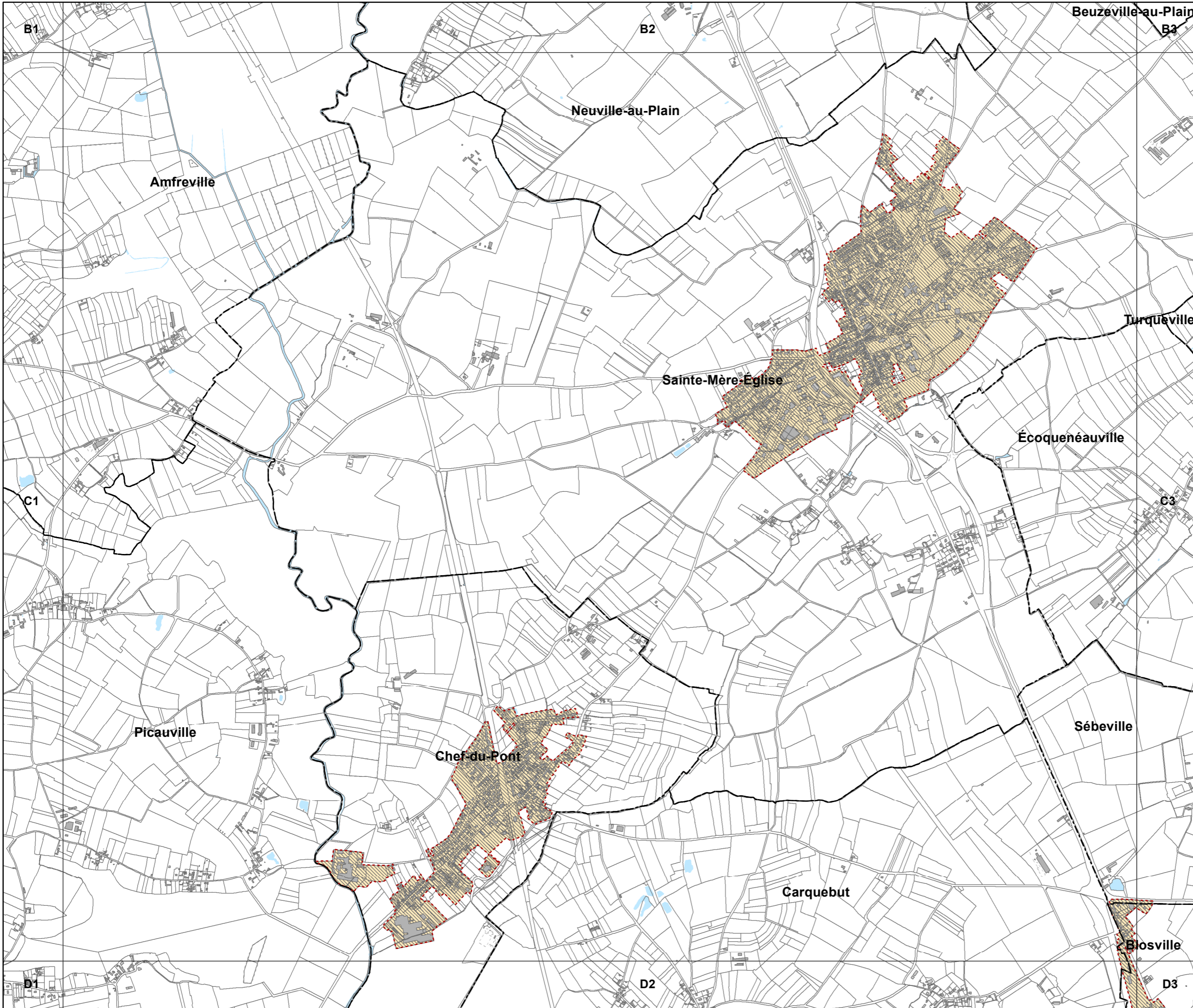
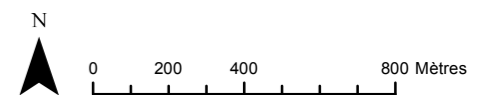
**DROIT PREEMPTION URBAIN**

PLUi de la Baie du Cotentin  
1 / 20 000

**C2**



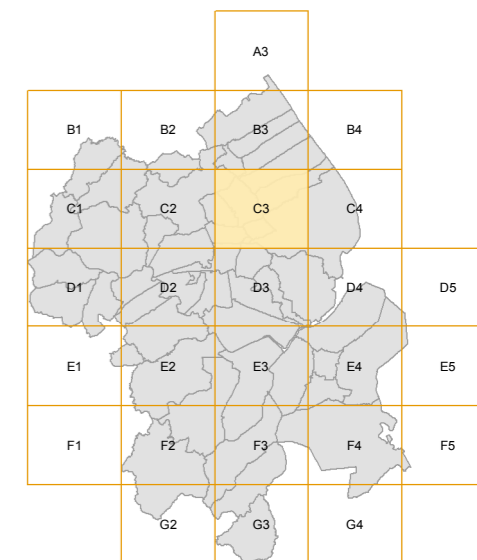
-  Droit de préemption urbain renforcé
-  Droit de Préemption Urbain





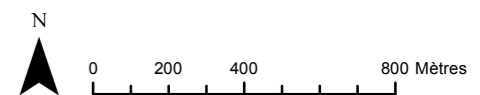


**DROIT PREEMPTION URBAIN**

PLUi de la Baie du Cotentin  
1 / 20 000



-  Droit de préemption urbain renforcé
-  Droit de Préemption Urbain

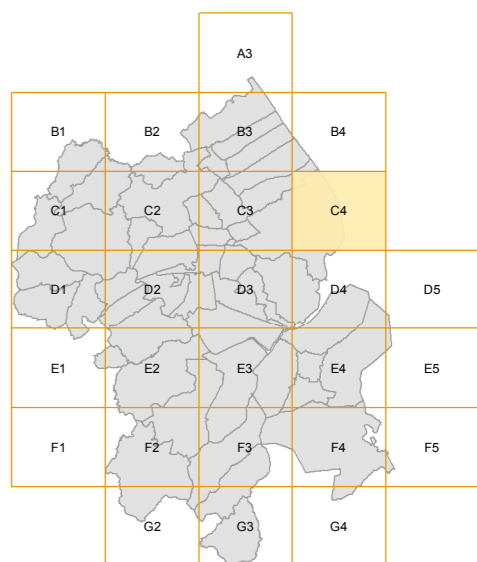







**DROIT PREEMPTION URBAIN**

PLUi de la Baie du Cotentin  
1 / 20 000

**C4**



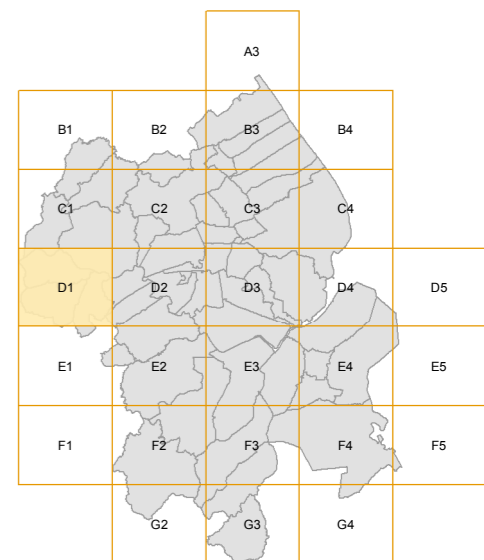
-  Droit de préemption urbain renforcé
-  Droit de Préemption Urbain





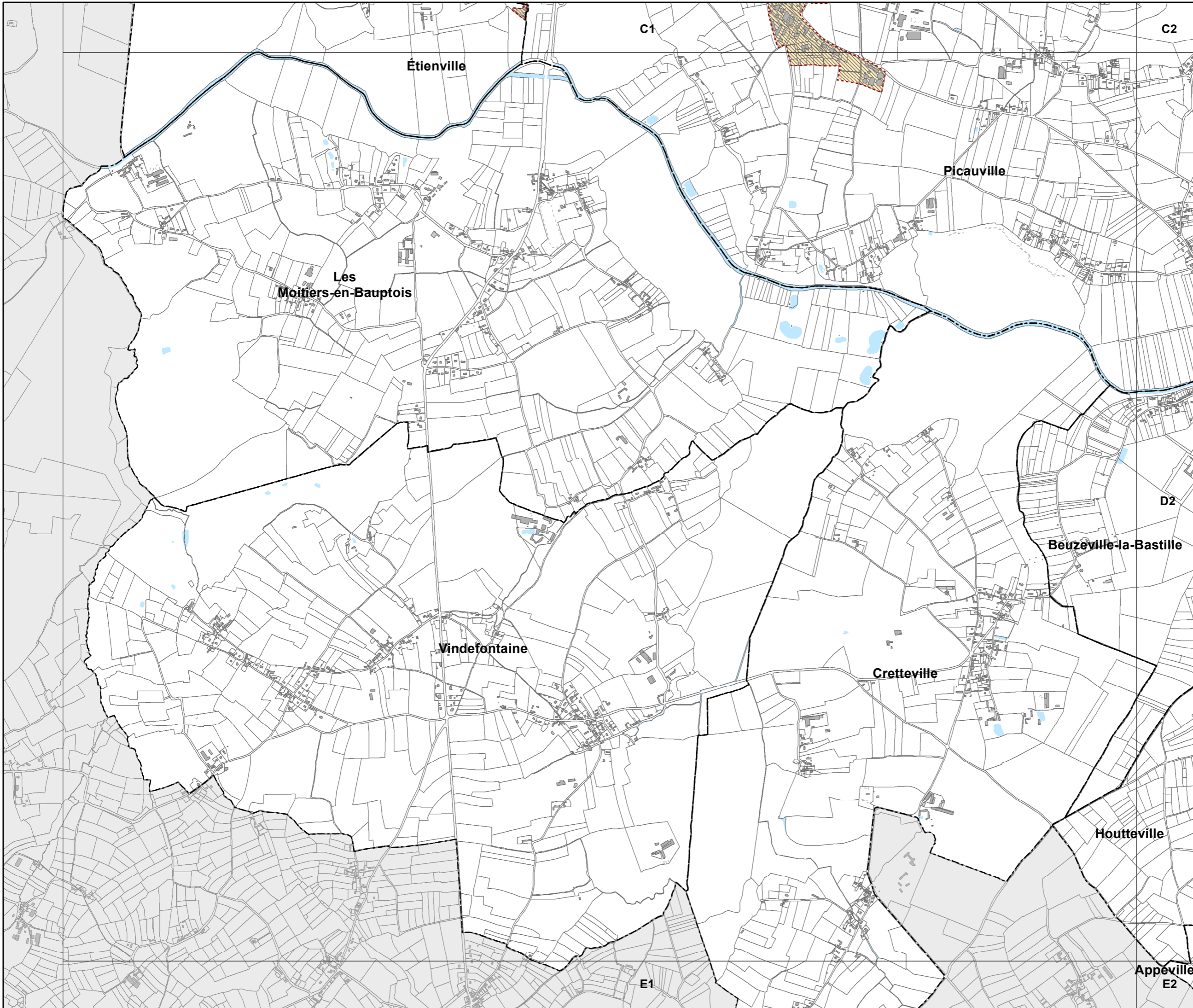
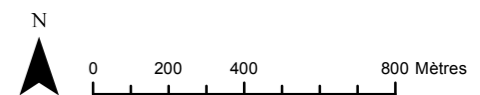
**DROIT PREEMPTION URBAIN**

PLUi de la Baie du Cotentin  
1 / 20 000

**D1**



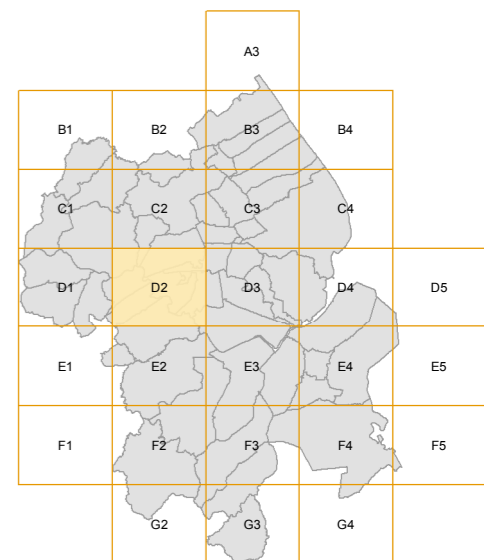
-  Droit de préemption urbain renforcé
-  Droit de Préemption Urbain





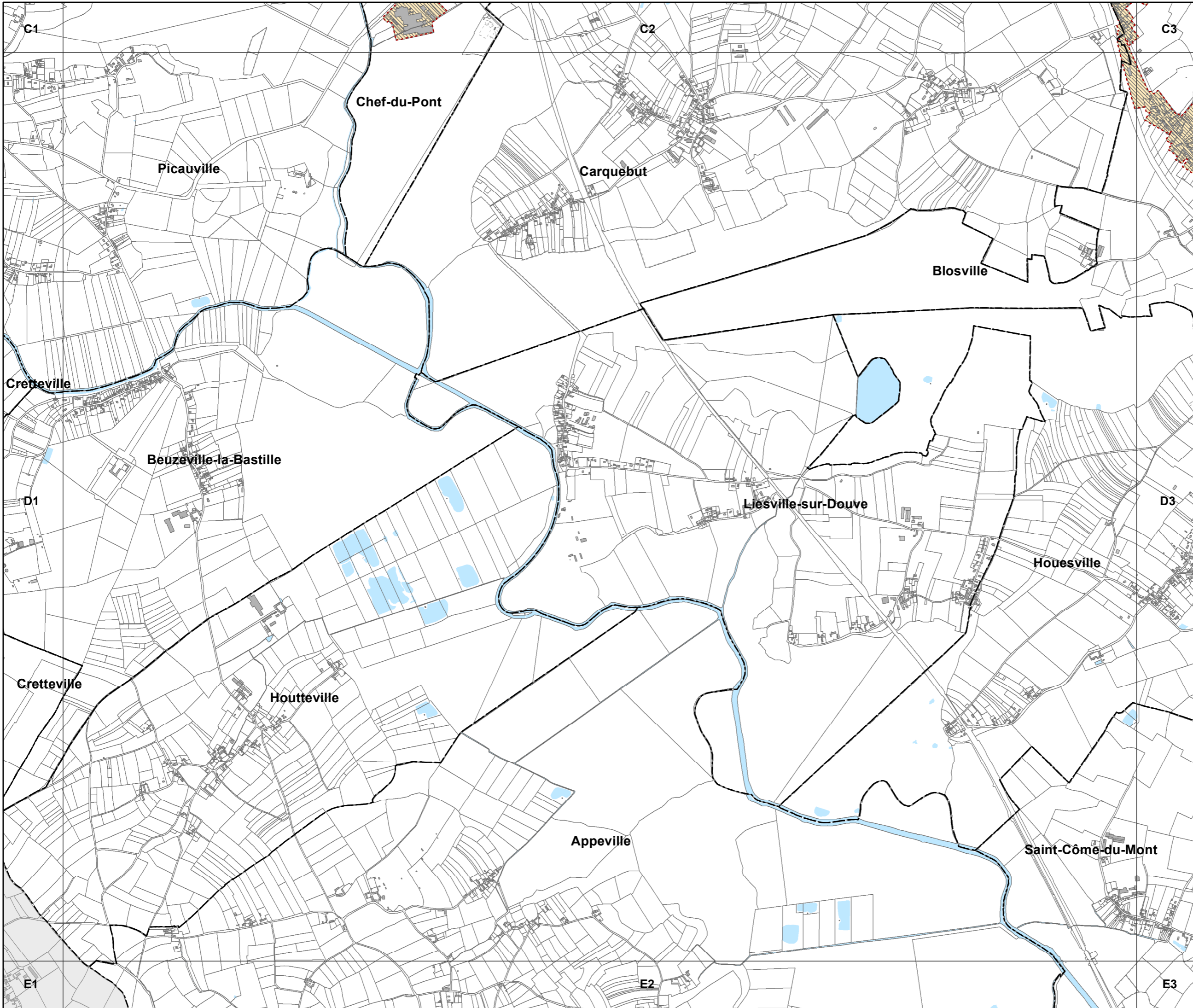

**DROIT PREEMPTION URBAIN**

PLUi de la Baie du Cotentin  
1 / 20 000

**D2**



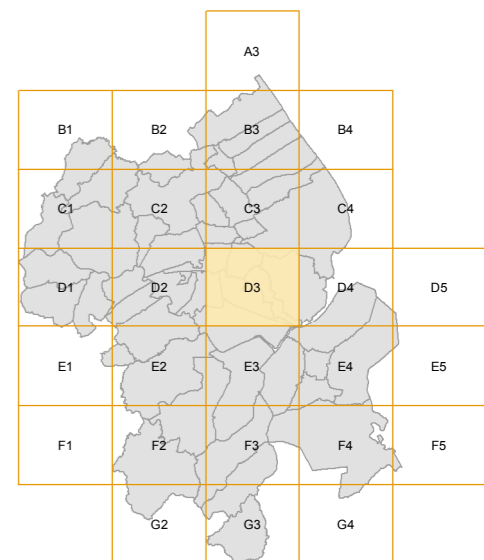
-  Droit de préemption urbain renforcé
-  Droit de Préemption Urbain





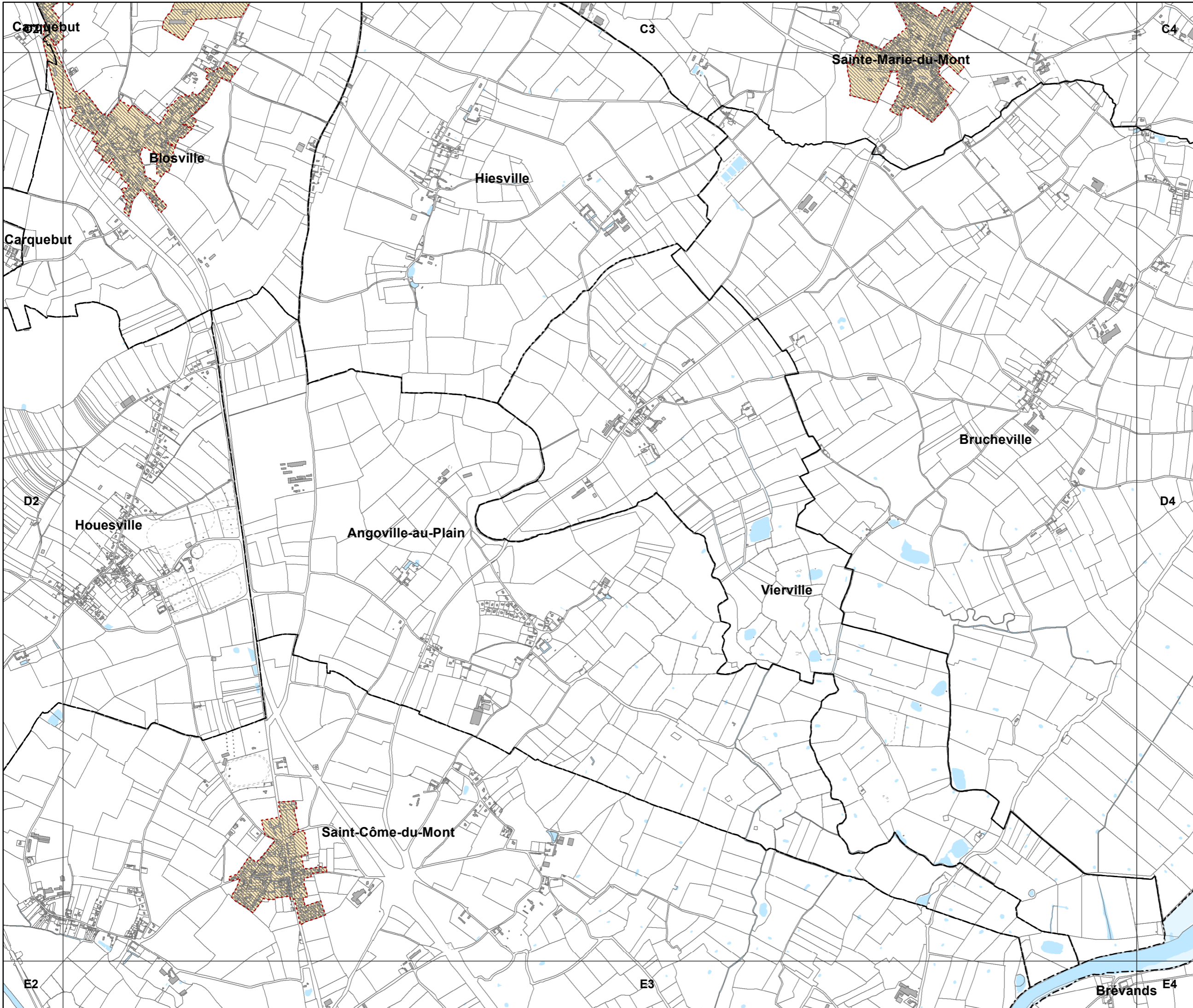
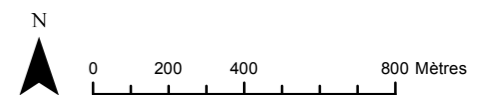
**DROIT PREEMPTION URBAIN**

PLUi de la Baie du Cotentin  
1 / 20 000

**D3**



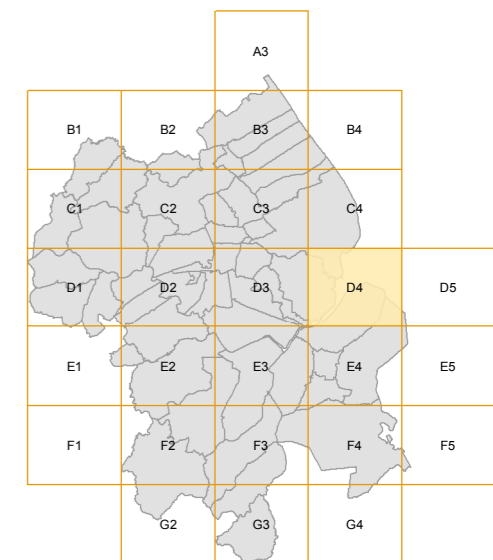
-  Droit de préemption urbain renforcé
-  Droit de Préemption Urbain






**DROIT PREEMPTION URBAIN**

PLUi de la Baie du Cotentin  
1 / 20 000

**D4**



-  Droit de préemption urbain renforcé
-  Droit de Préemption Urbain



C4

D4

Les Veys

E4

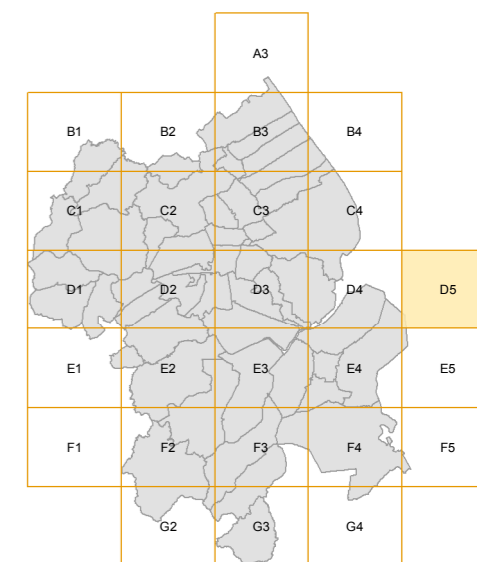
E5



### DROIT PREEMPTION URBAIN


PLUi de la Baie du Cotentin

1 / 20 000

**D5**



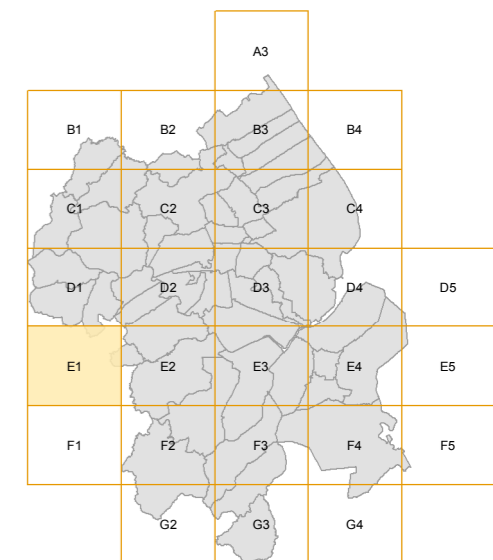
-  Droit de préemption urbain renforcé
-  Droit de Préemption Urbain





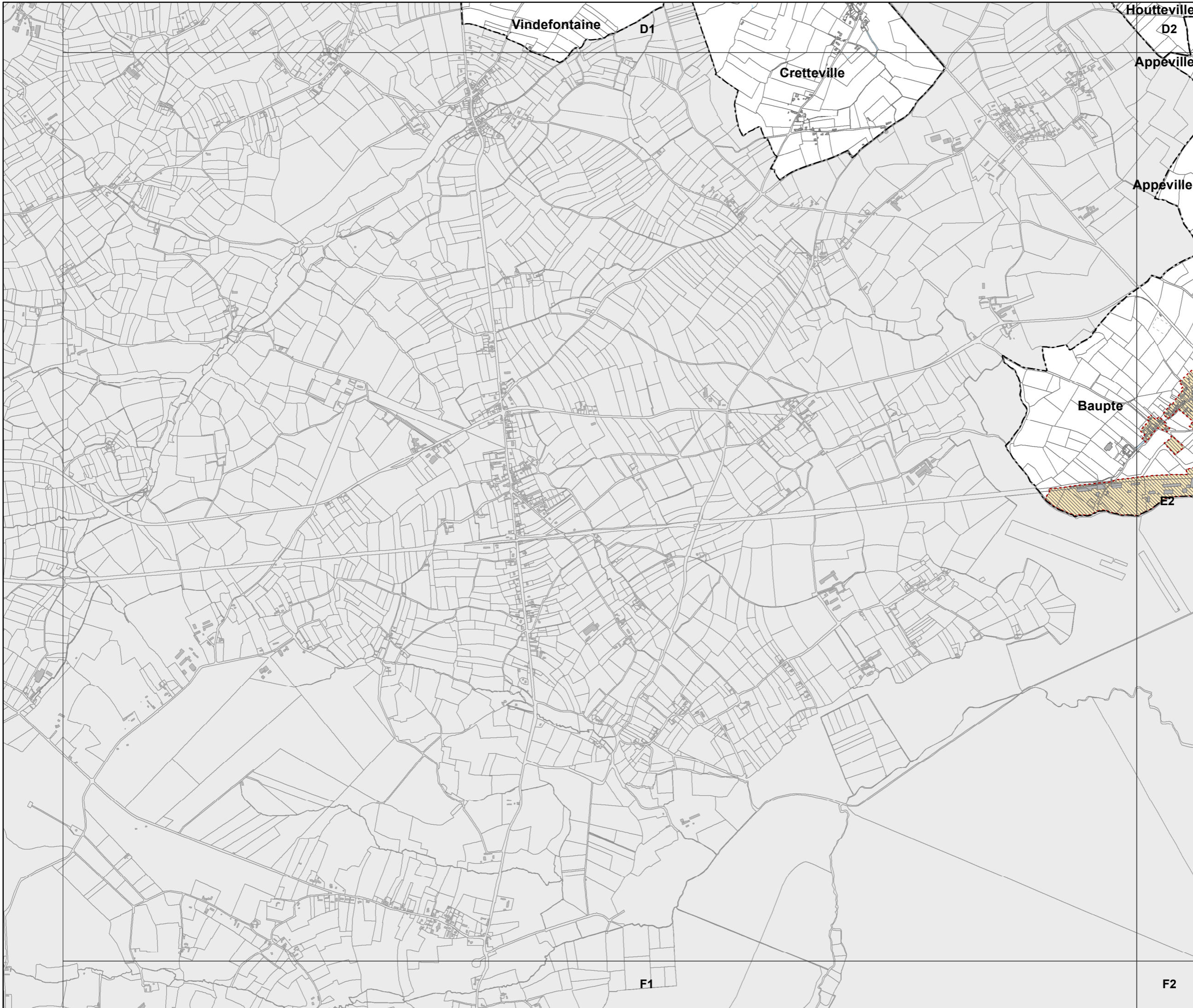
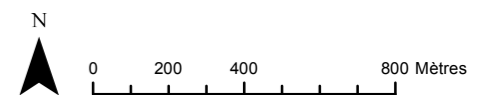
**DROIT PREEMPTION URBAIN**

PLUi de la Baie du Cotentin  
1 / 20 000

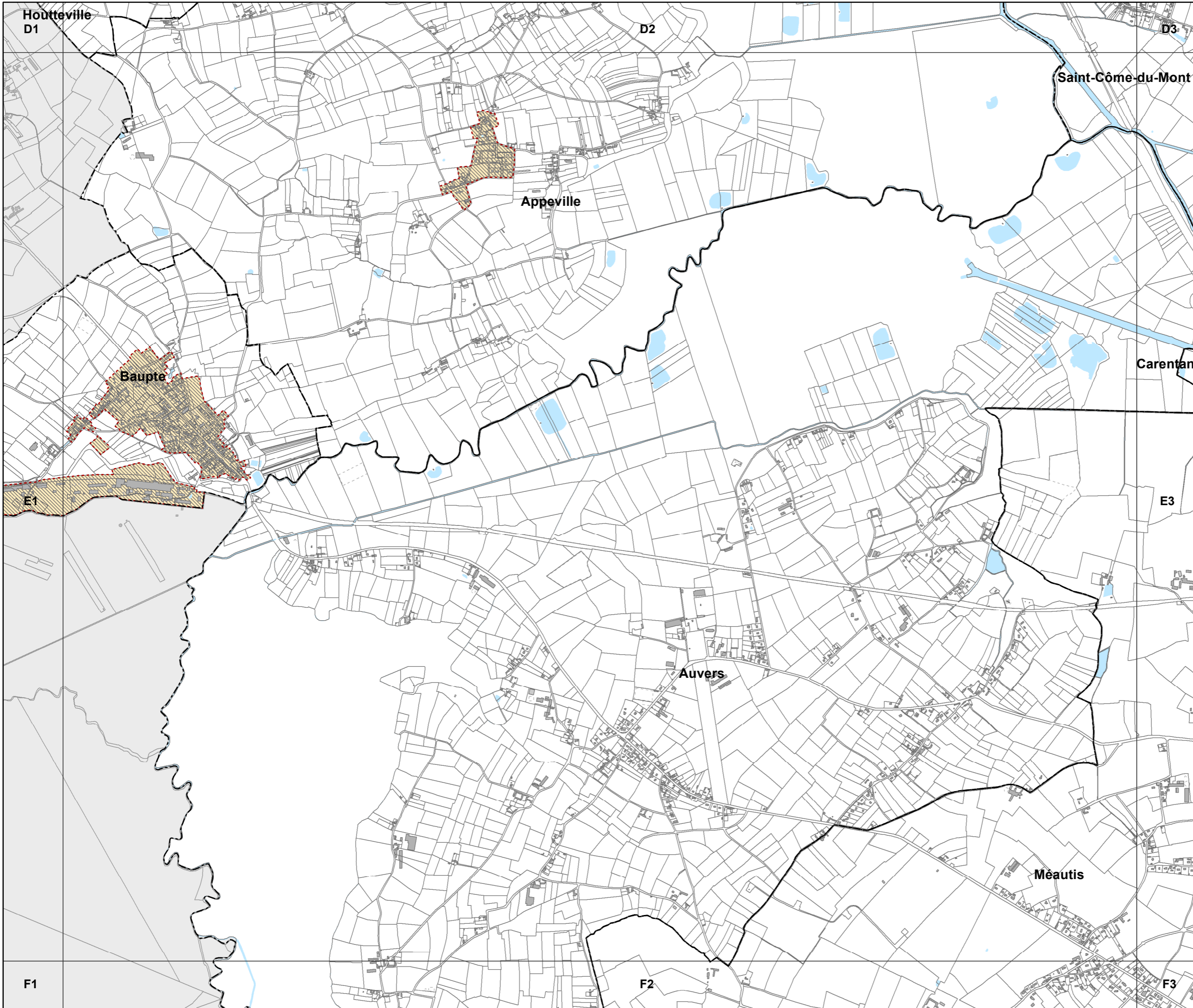
**E1**



-  Droit de préemption urbain renforcé
-  Droit de Préemption Urbain



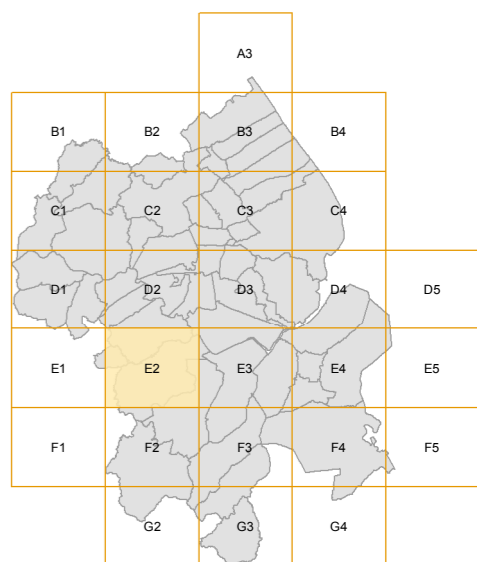





**DROIT PREEMPTION URBAIN**

PLUi de la Baie du Cotentin  
1 / 20 000

**E2**



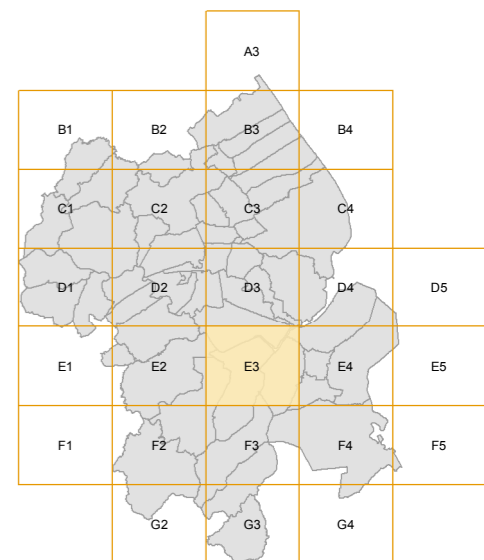
- Droit de préemption urbain renforcé
- Droit de Préemption Urbain





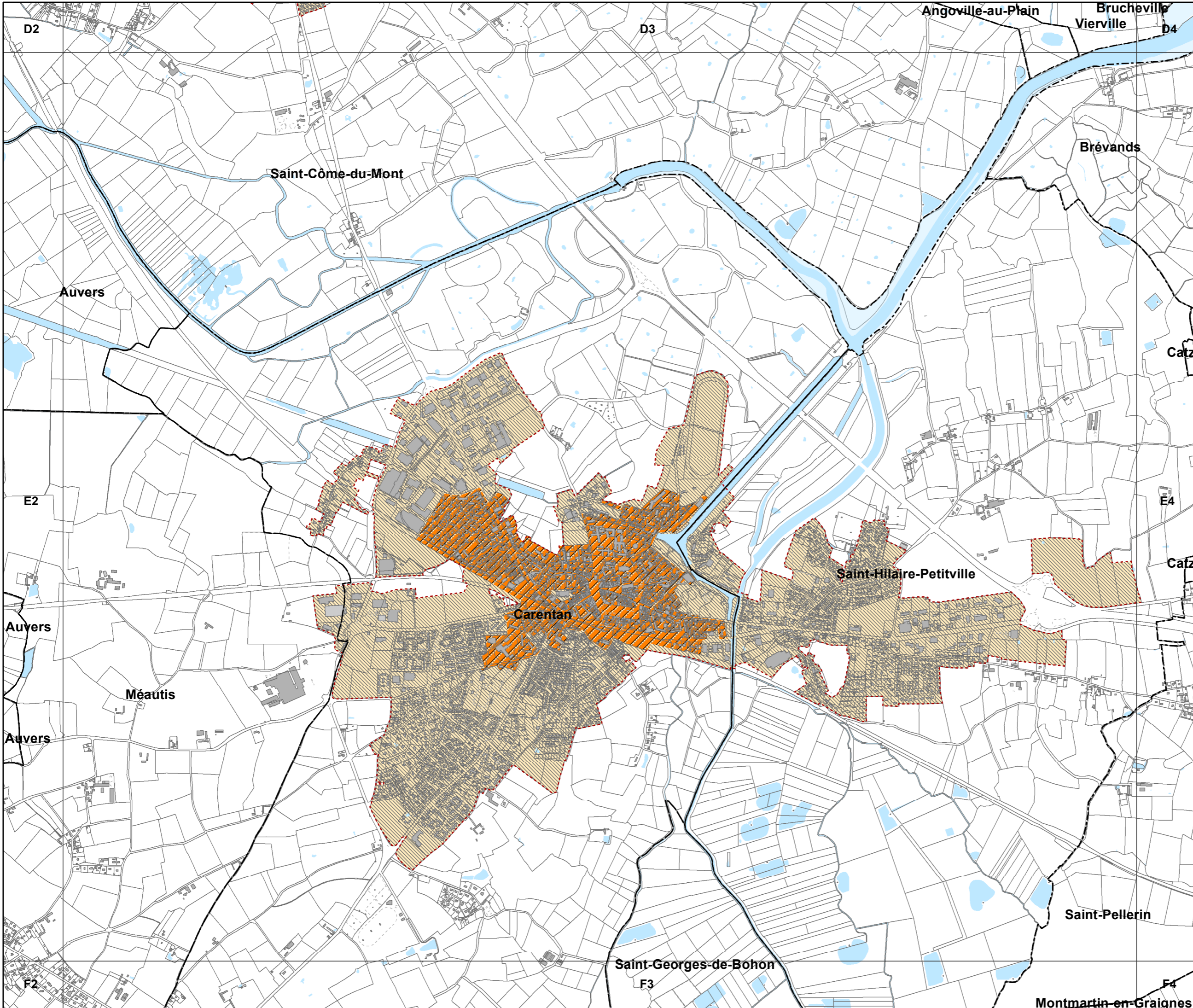
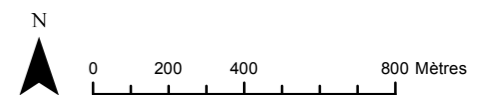
**DROIT PREEMPTION URBAIN**

PLUi de la Baie du Cotentin  
1 / 20 000

**E3**



-  Droit de préemption urbain renforcé
-  Droit de Préemption Urbain

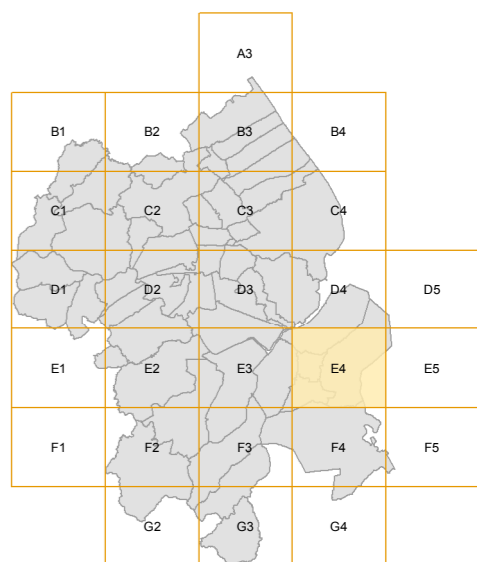





**DROIT PREEMPTION URBAIN**

PLUi de la Baie du Cotentin  
1 / 20 000

**E4**



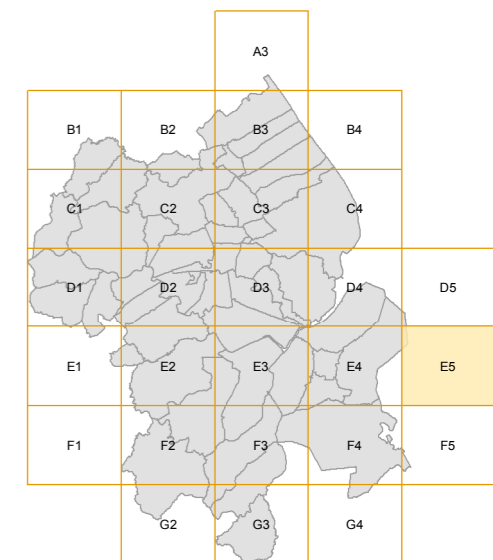
- Droit de préemption urbain renforcé
- Droit de Préemption Urbain





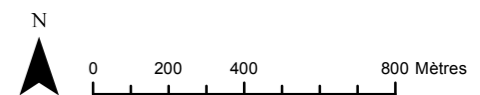
**DROIT PREEMPTION URBAIN**

PLUi de la Baie du Cotentin  
1 / 20 000

**E5**



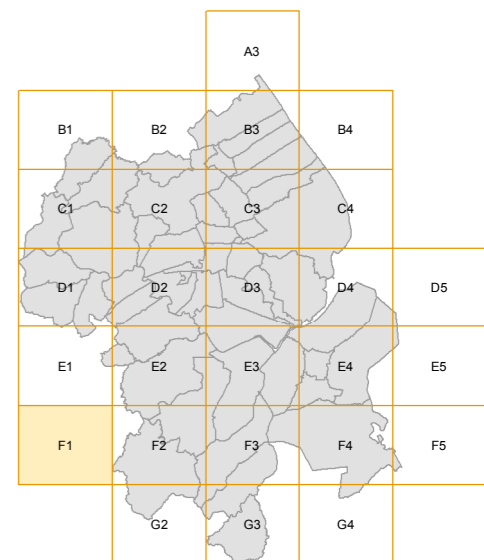
-  Droit de préemption urbain renforcé
-  Droit de Préemption Urbain





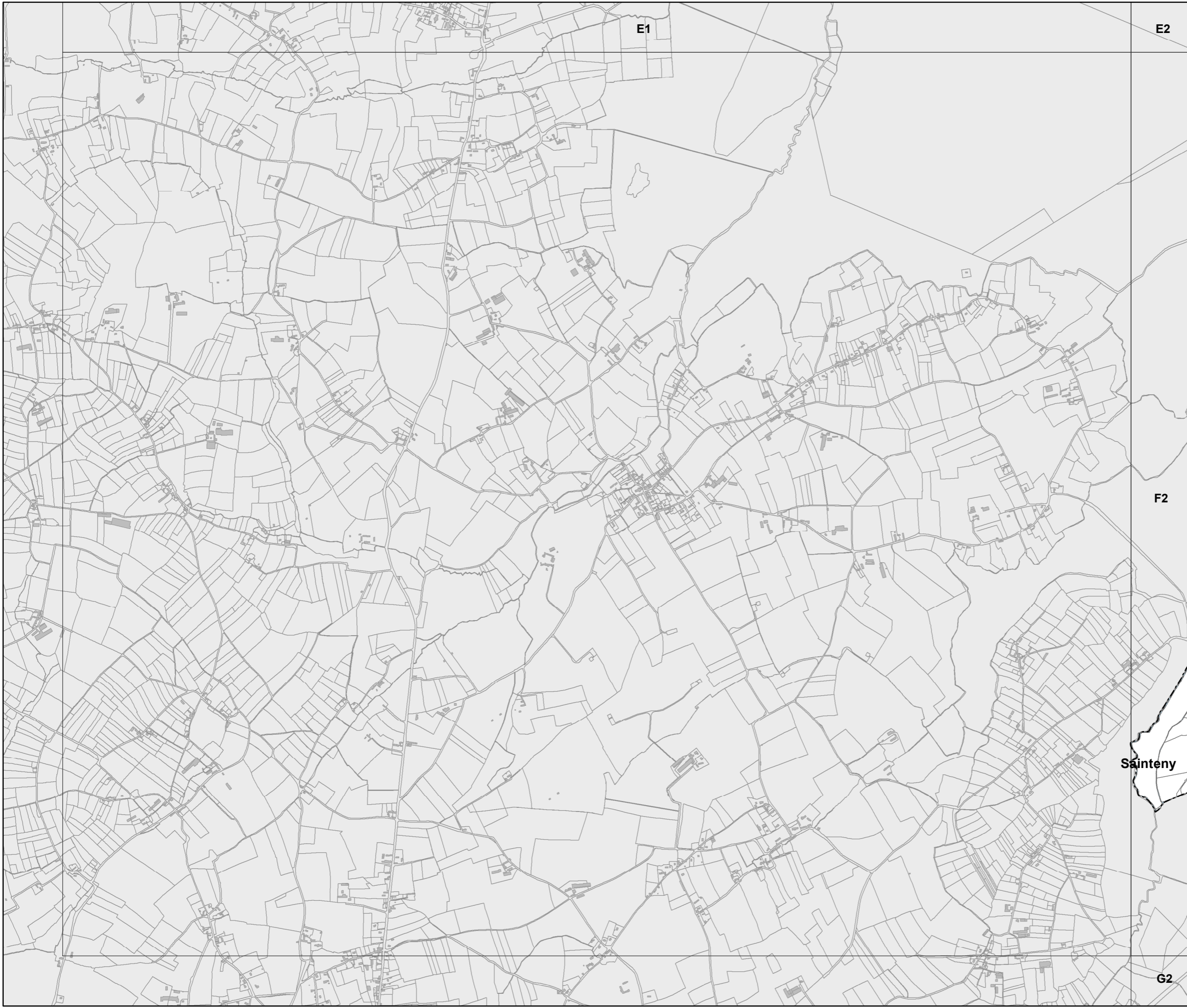
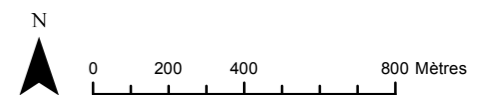
**DROIT PREEMPTION URBAIN**

PLUi de la Baie du Cotentin  
1 / 20 000

**F1**



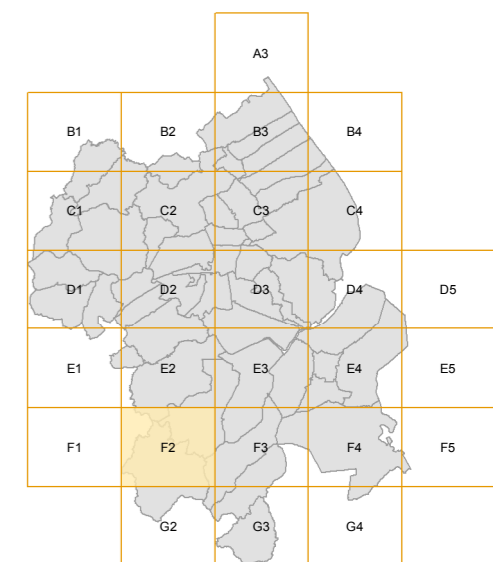
-  Droit de préemption urbain renforcé
-  Droit de Préemption Urbain





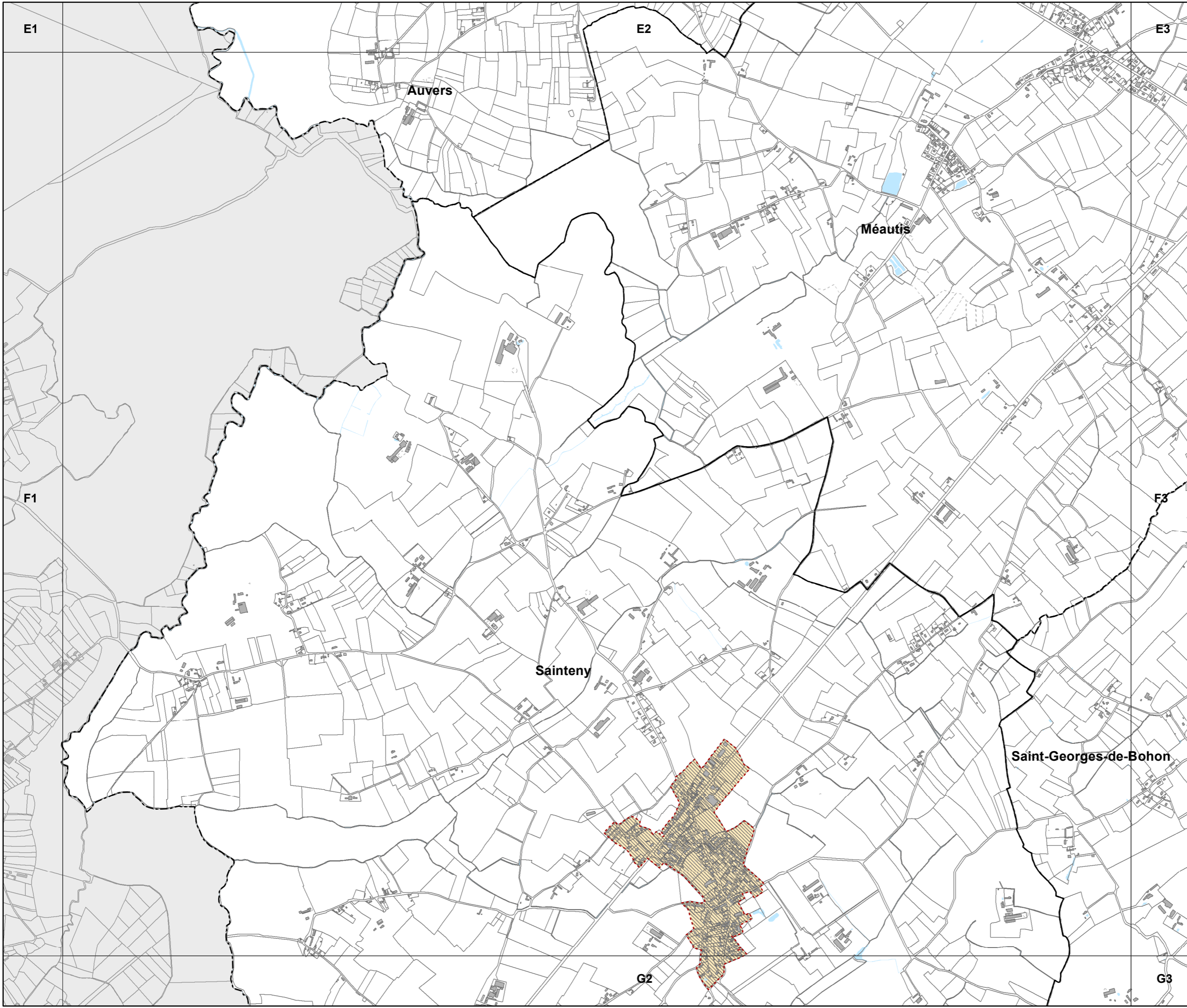

**DROIT PREEMPTION URBAIN**

PLUi de la Baie du Cotentin  
1 / 20 000

**F2**



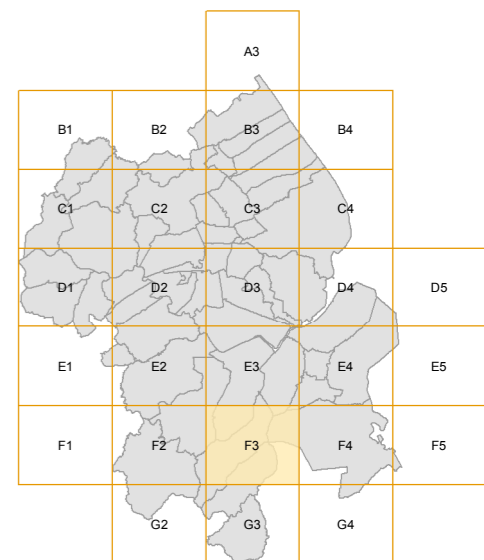
-  Droit de préemption urbain renforcé
-  Droit de Préemption Urbain





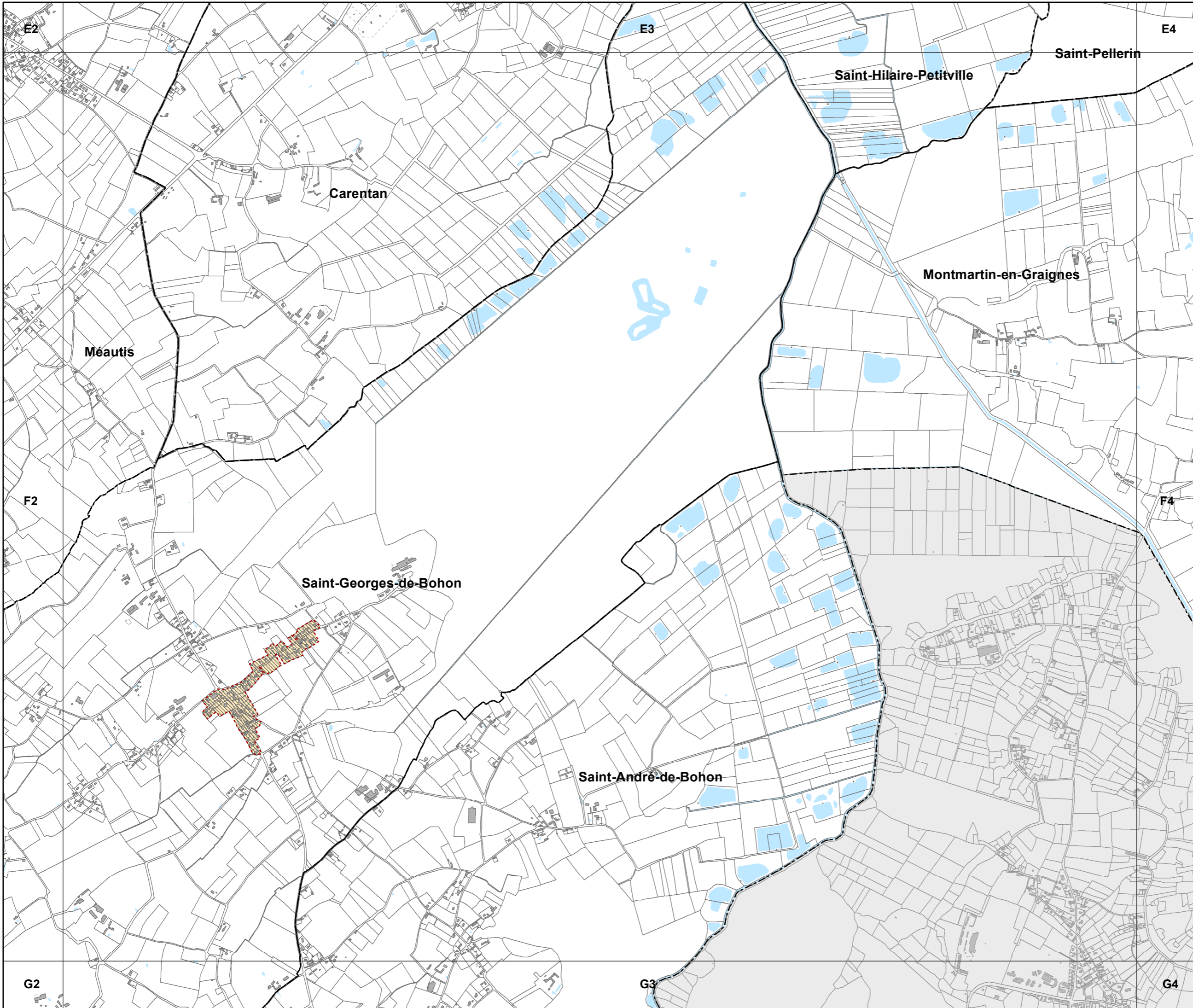

**DROIT PREEMPTION URBAIN**

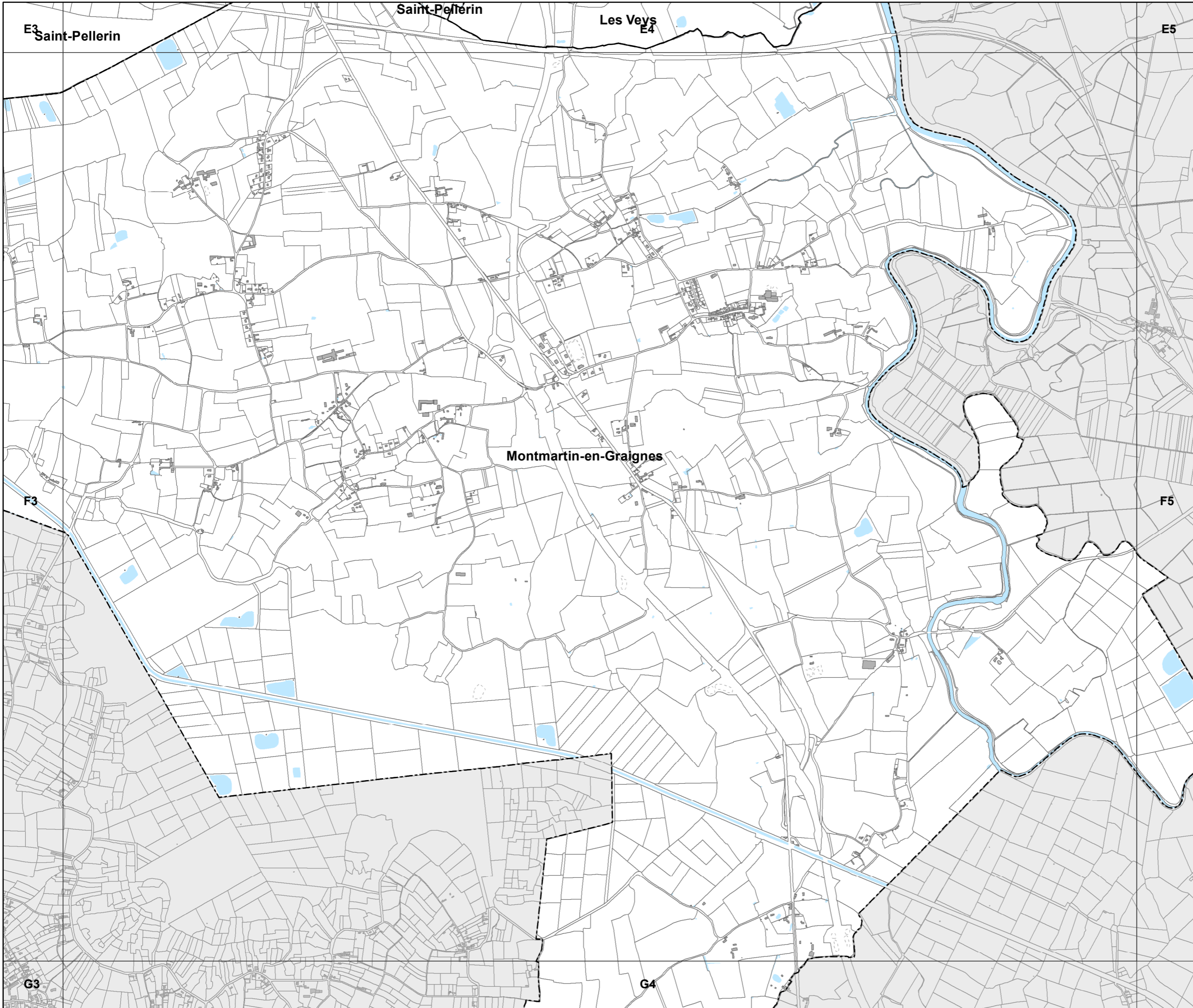
PLUi de la Baie du Cotentin  
1 / 20 000

**F3**



-  Droit de préemption urbain renforcé
-  Droit de Préemption Urbain

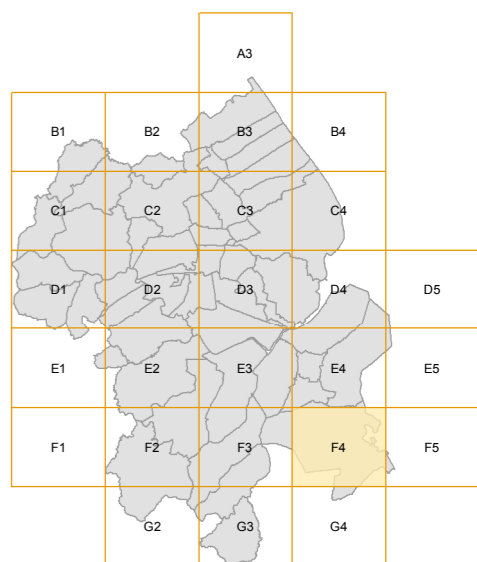





**DROIT PREEMPTION URBAIN**

PLUi de la Baie du Cotentin  
1 / 20 000

**F4**



- Droit de préemption urbain renforcé
- Droit de Préemption Urbain





E4

E5

F4

Montmartin-en-Graignes

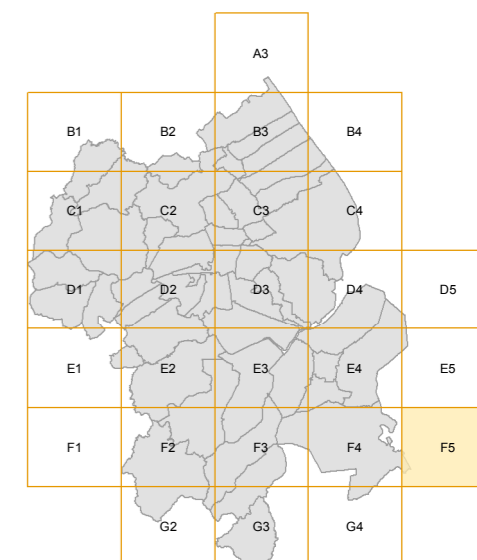
G4



### DROIT PREEMPTION URBAIN

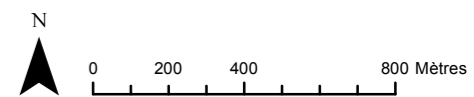
PLUi de la Baie du Cotentin

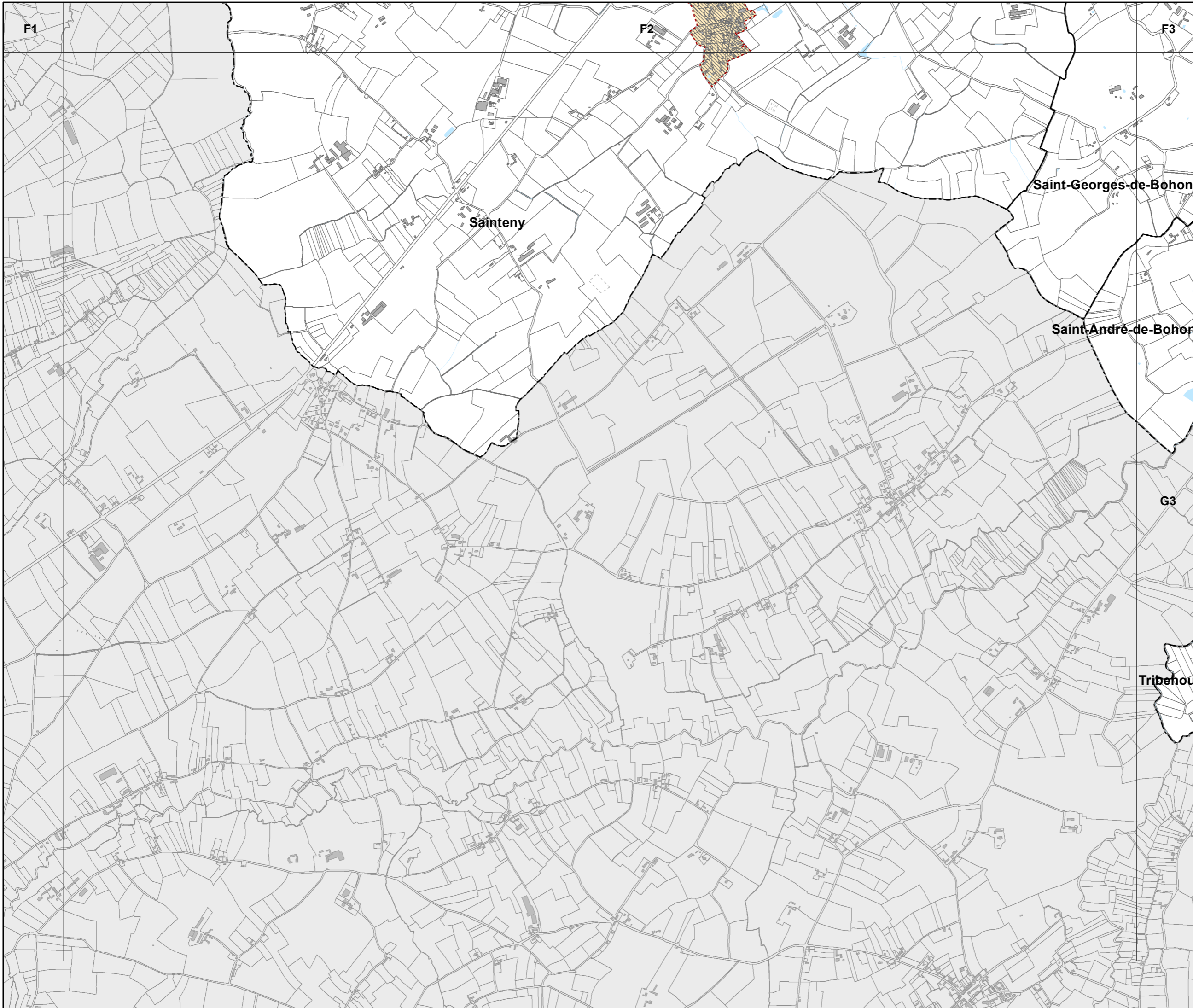
1 / 20 000

**F5**



-  Droit de préemption urbain renforcé
-  Droit de Préemption Urbain

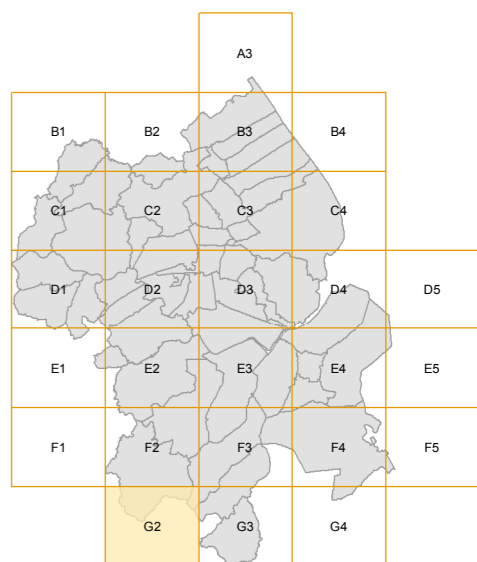





**DROIT PREEMPTION URBAIN**

PLUi de la Baie du Cotentin  
1 / 20 000

**G2**



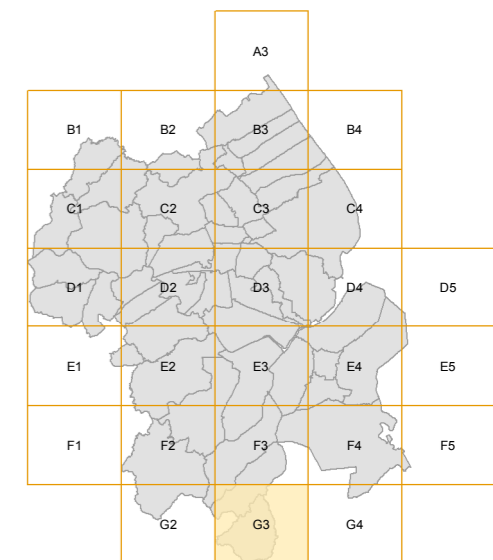
- Droit de préemption urbain renforcé
- Droit de Préemption Urbain





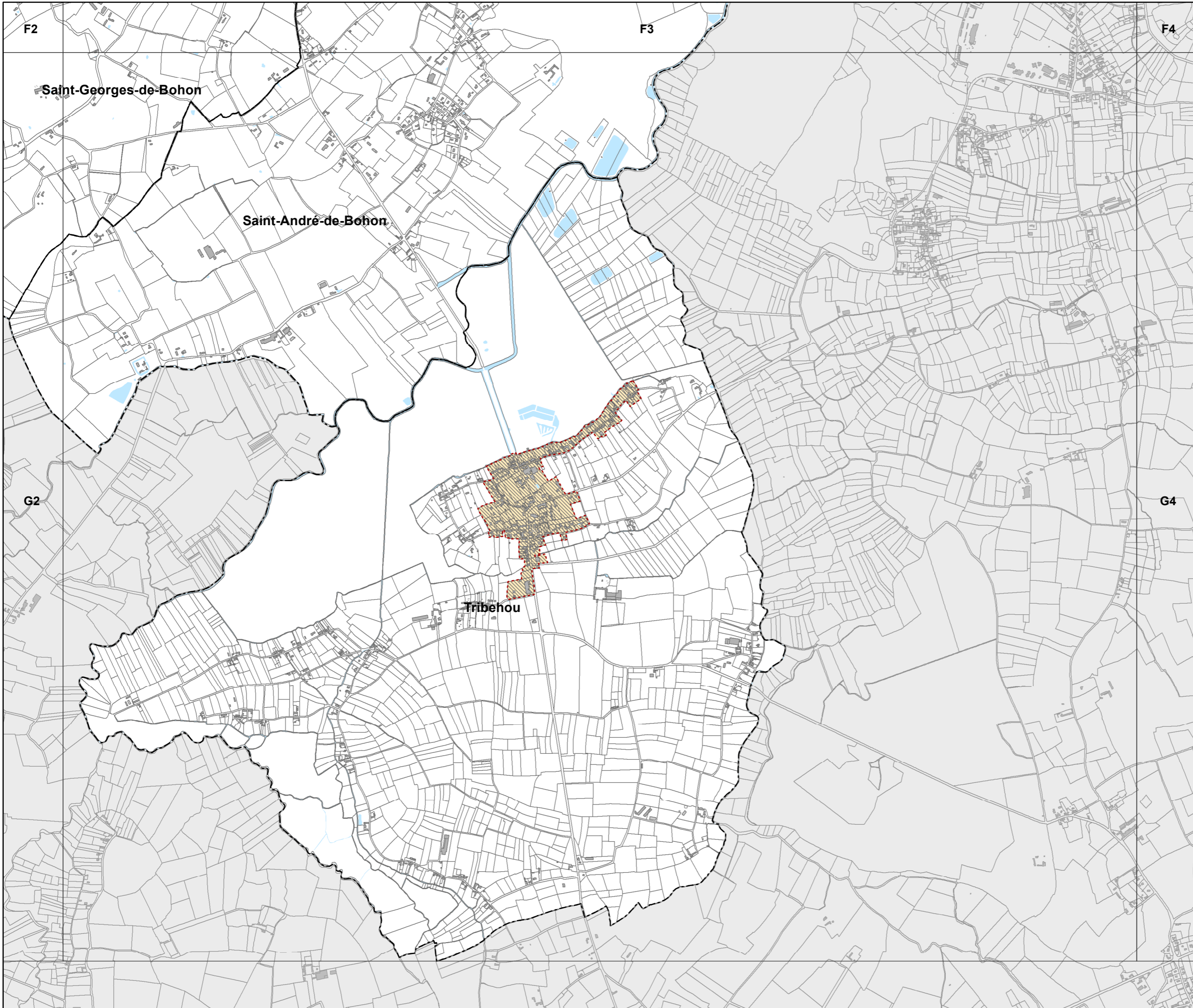
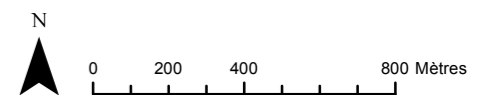
**DROIT PREEMPTION URBAIN**

PLU.i de la Baie du Cotentin  
1 / 20 000

**G3**



-  Droit de préemption urbain renforcé
-  Droit de Préemption Urbain

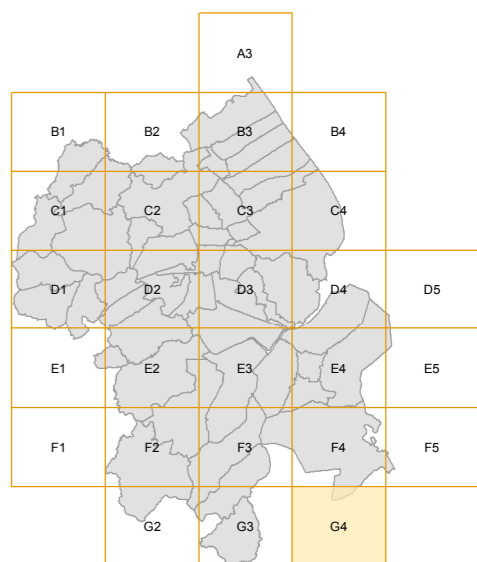






**DROIT PREEMPTION URBAIN**

PLUi de la Baie du Cotentin  
1 / 20 000

**G4**



-  Droit de préemption urbain renforcé
-  Droit de Préemption Urbain

